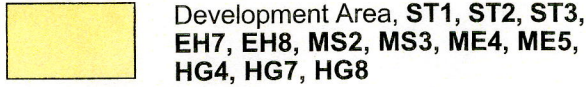


Plan Area Boundary



Inset Boundary

## LOCAL PLAN STRATEGIES




Development Area, **ST1, ST2, ST3, EH7, EH8, MS2, MS3, ME4, ME5, HG4, HG7, HG8**

## COUNTRYSIDE & ENVIRONMENT




Area of Outstanding Natural Beauty, **EC1**



Wildlife/Geology International, **EC3**



Wildlife/Geology National, **EC4**



Wildlife/Geology Local, **EC5**


## HISTORIC & BUILT ENVIRONMENT



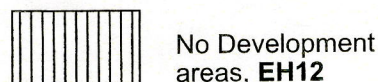
Conservation Areas, **EH1**




Historic Parks & Gardens(G)/ Listed Battlefields(B), **EH9, EH11**




Historic Features, **EH10**



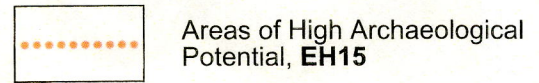
No Development areas, **EH12**



Archaeological Sites of National Importance, **EH13**



Archaeological Sites of Local Importance, **EH14**



Areas of High Archaeological Potential, **EH15**

## UTILITIES




Ground Water Catchment Area, **EU4**



Somerton Radio Station, **EU6**

## TRANSPORT



Protected Road Lines **TP9, TP10**

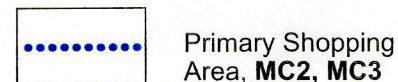


Transport Corridor **TP11**


## TOWN CENTRES



Core Shopping Frontages, **MC1**



Primary Shopping Area, **MC2, MC3**



Town Centres, **MC4, MC5, MC6, MC7**

## RECREATION & TOURISM



Recreational Routes, **CR10**